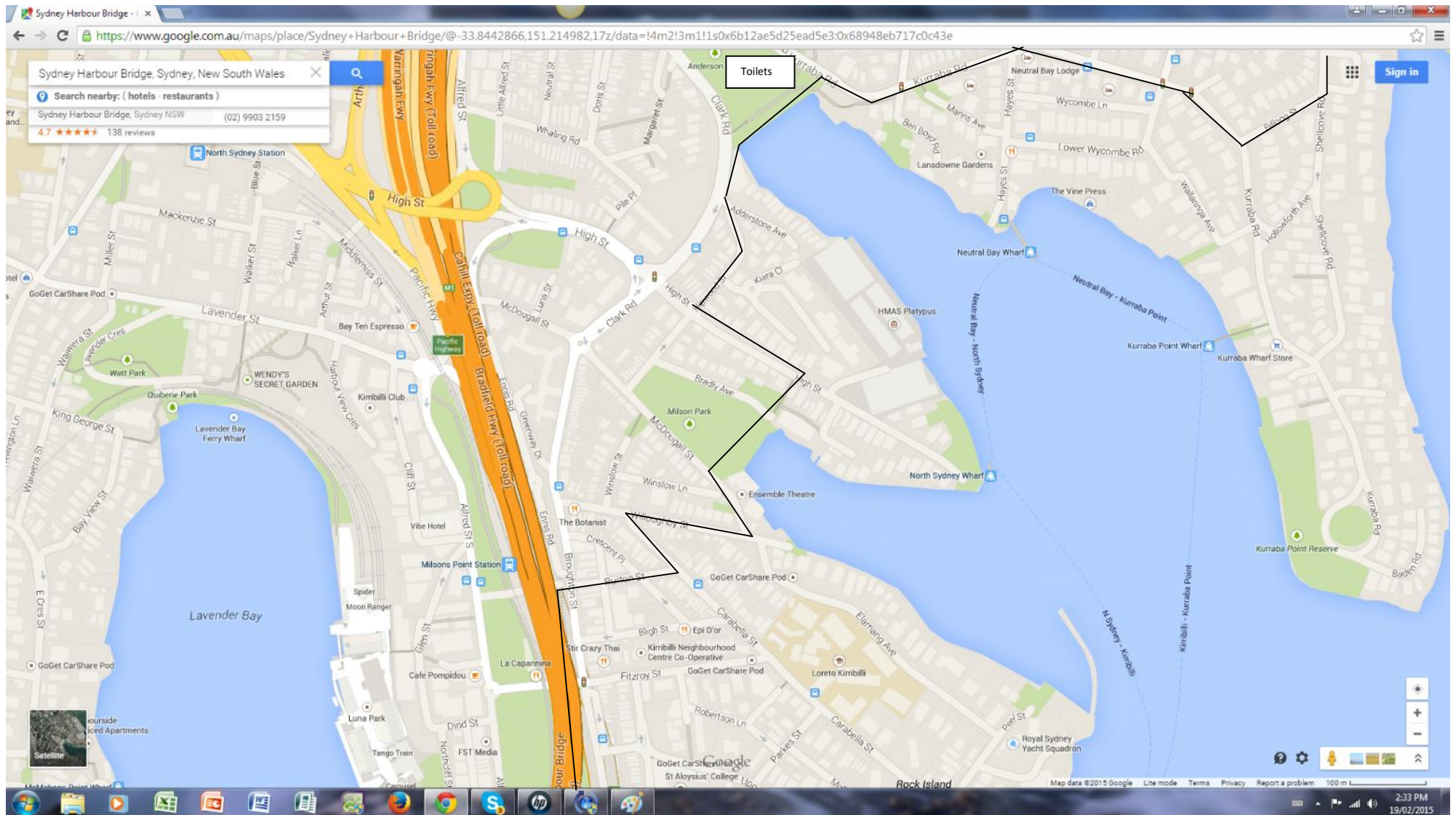
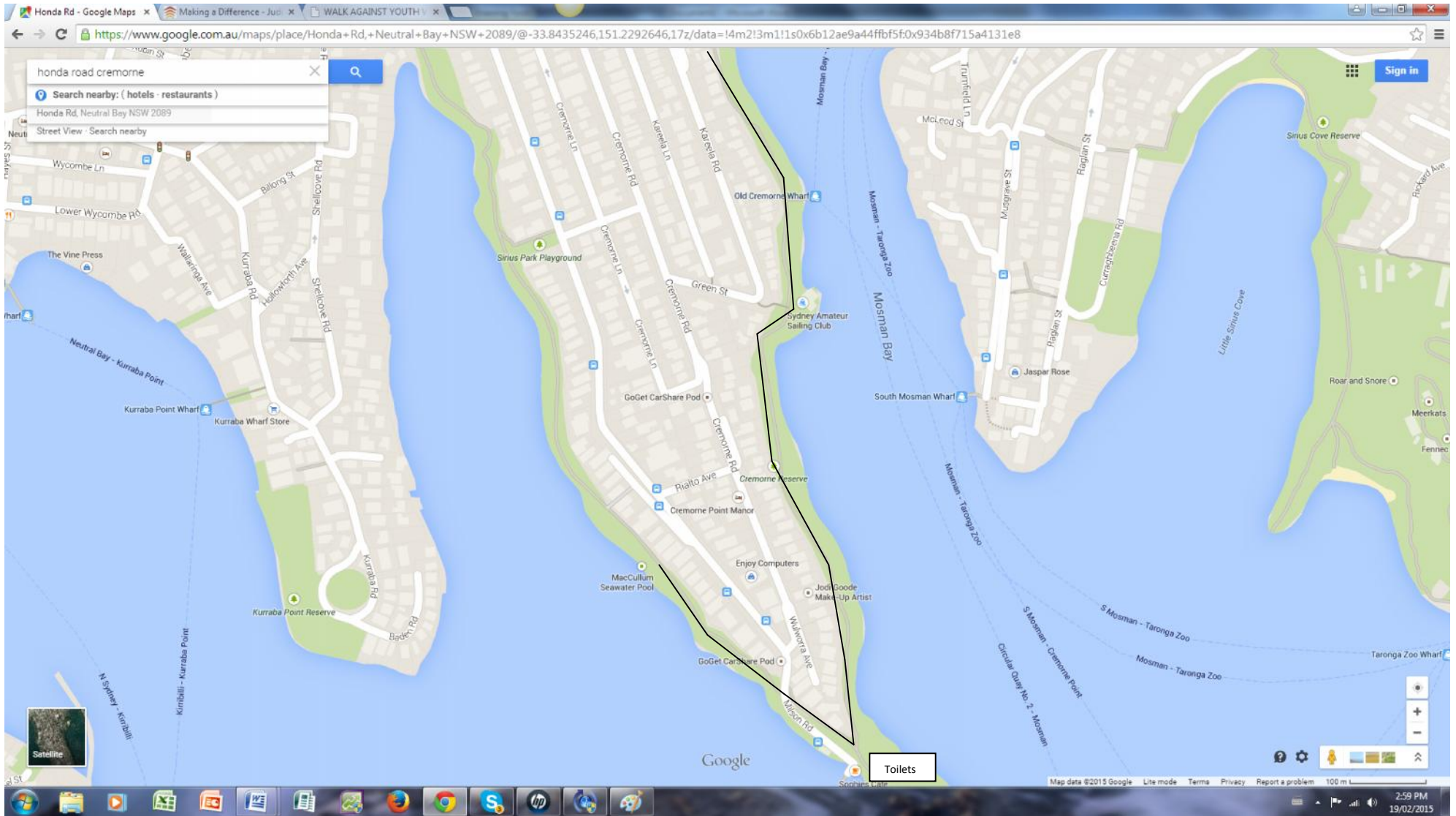
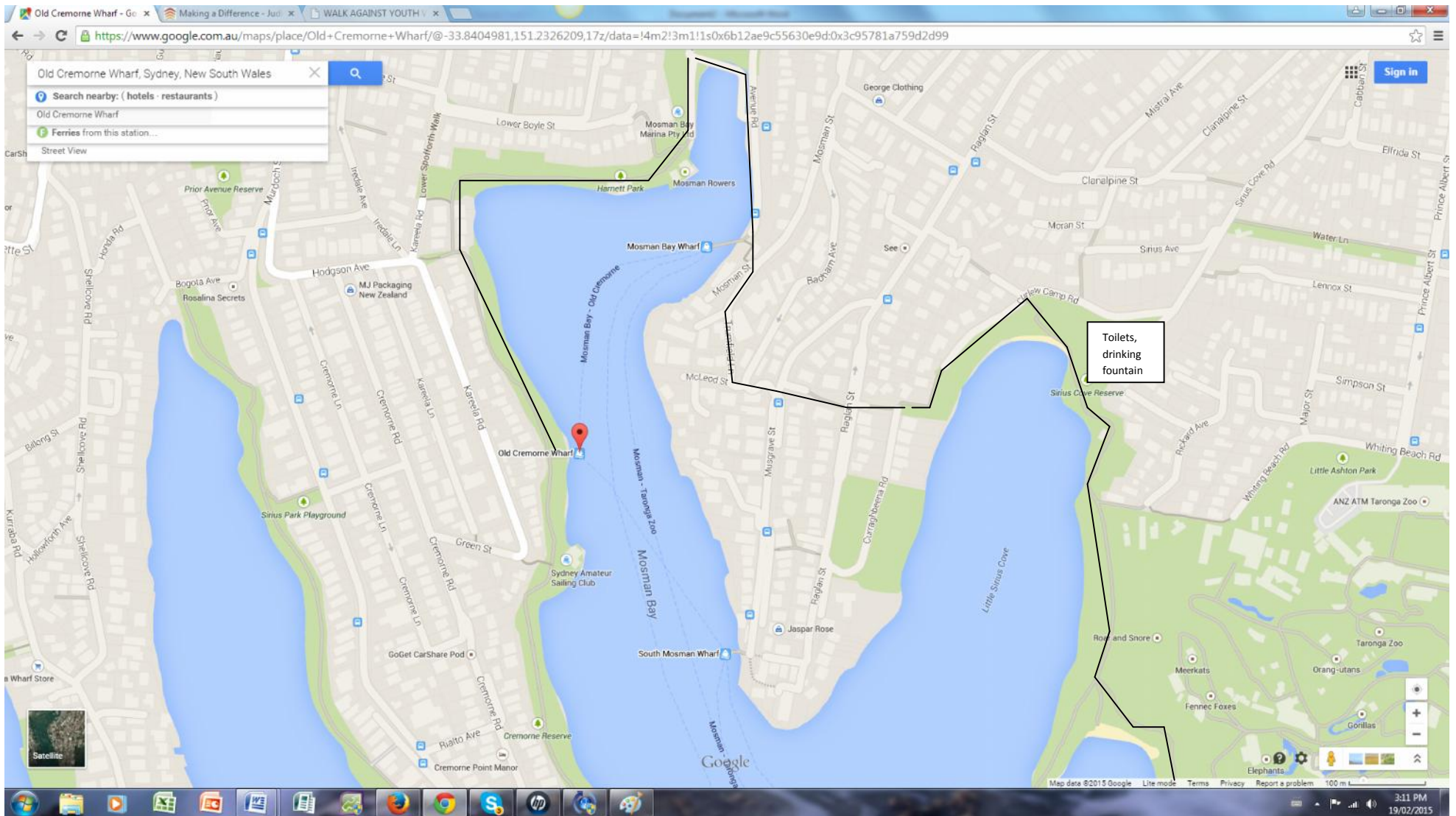


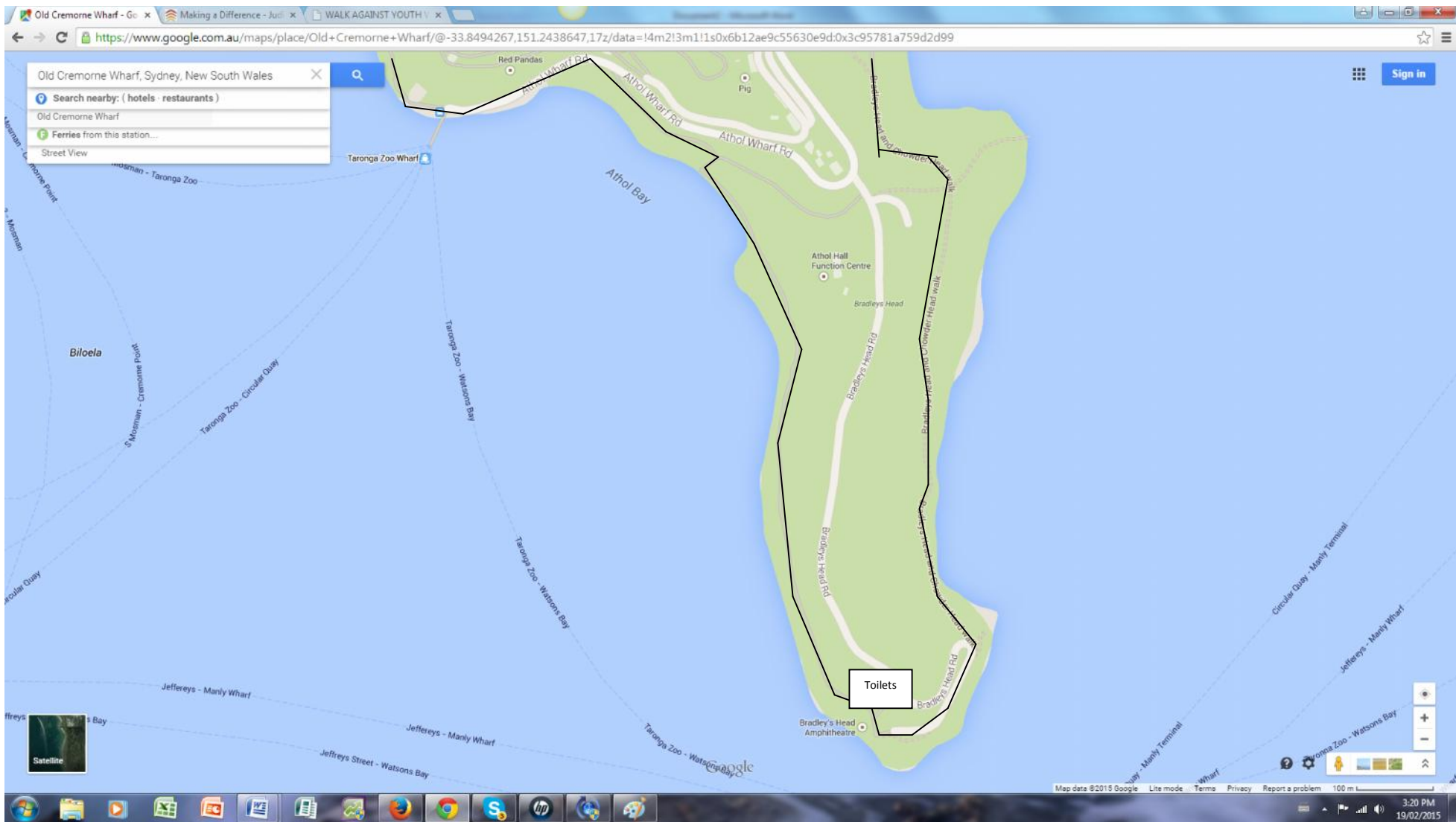
The White Knight Foundation – Walking Against Youth Violence – March 14th 2015 Walk Map



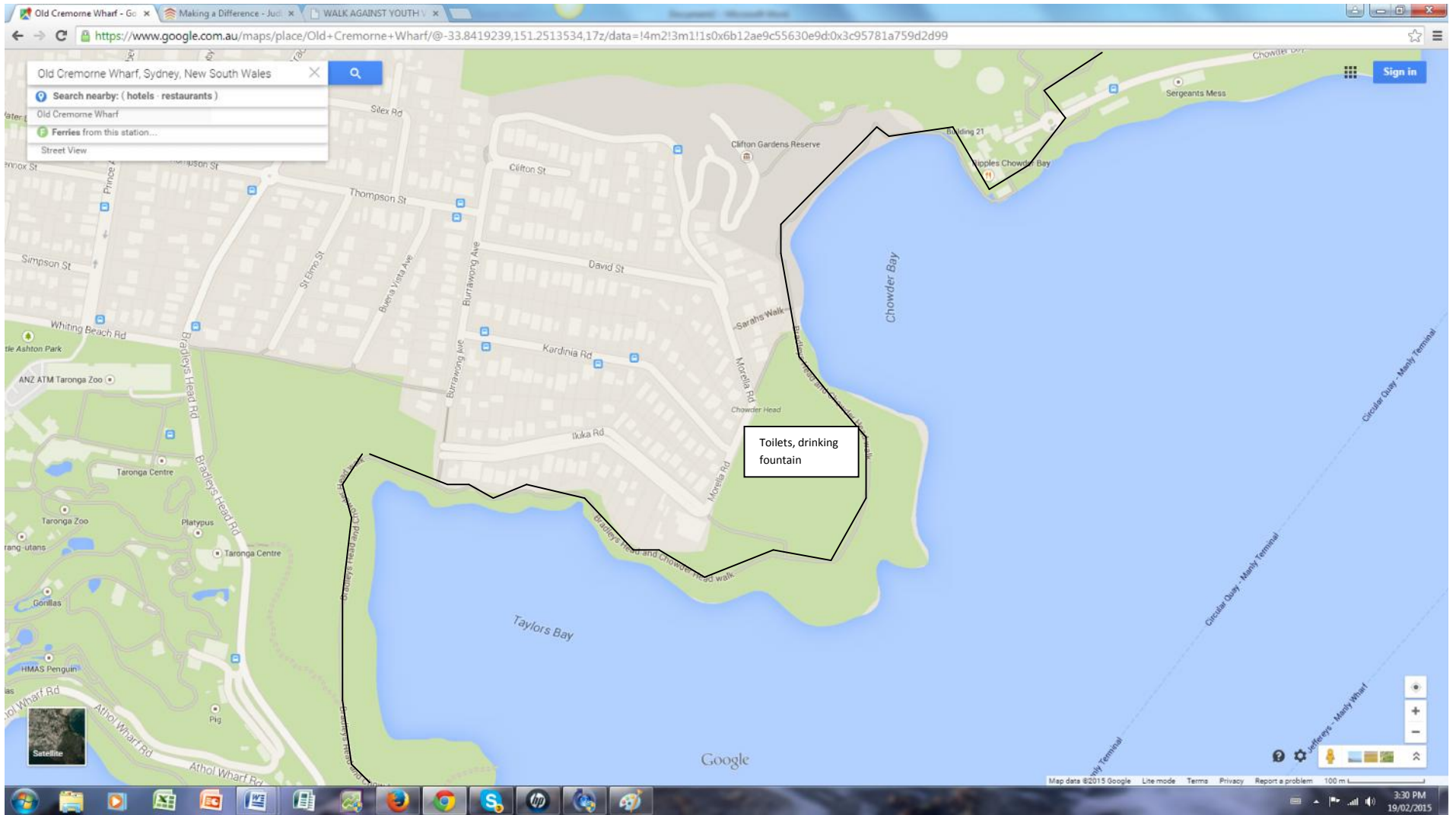




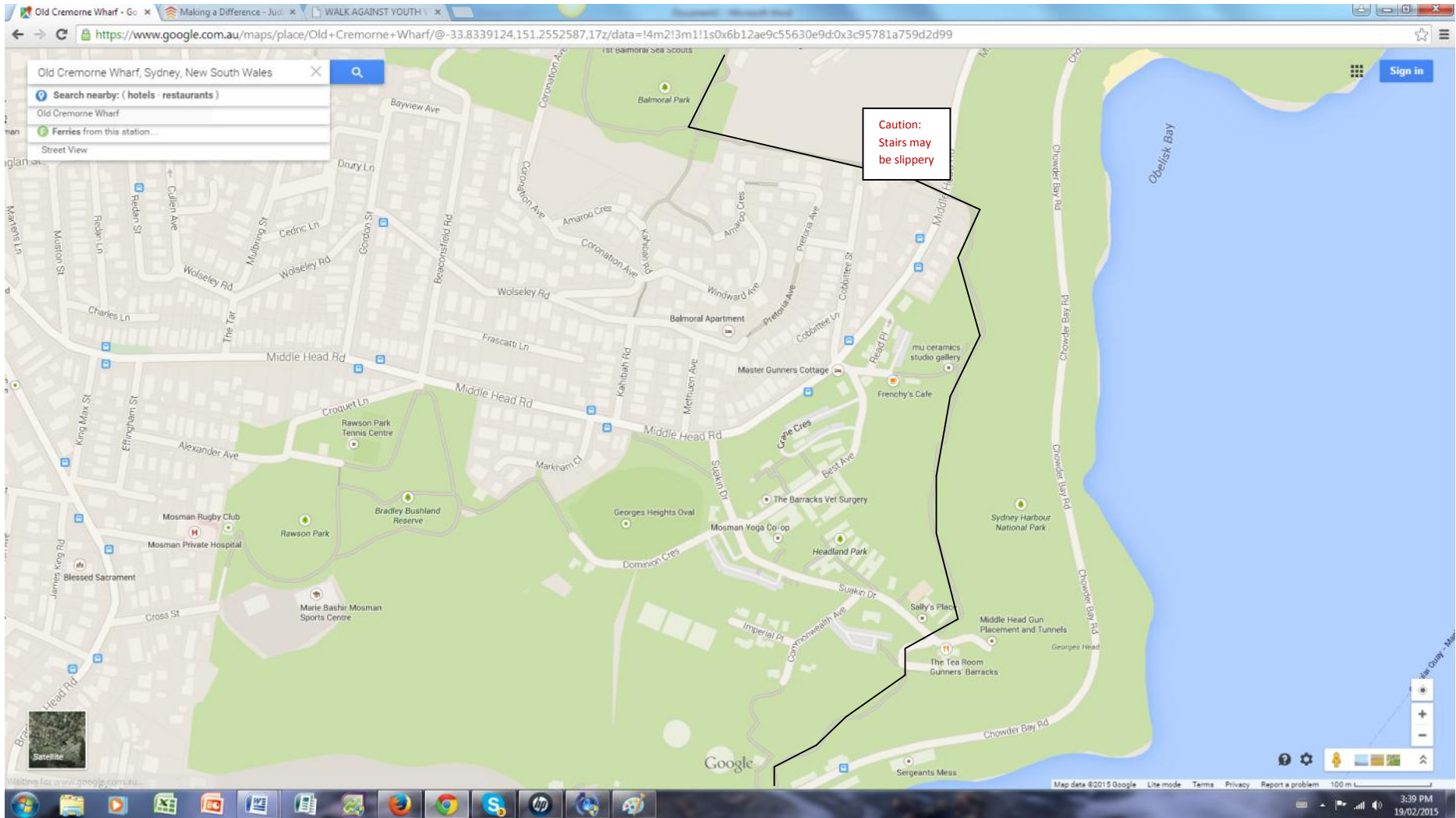
Old Cremorne Wharf, Sirius Cove to Taronga Zoo Wharf

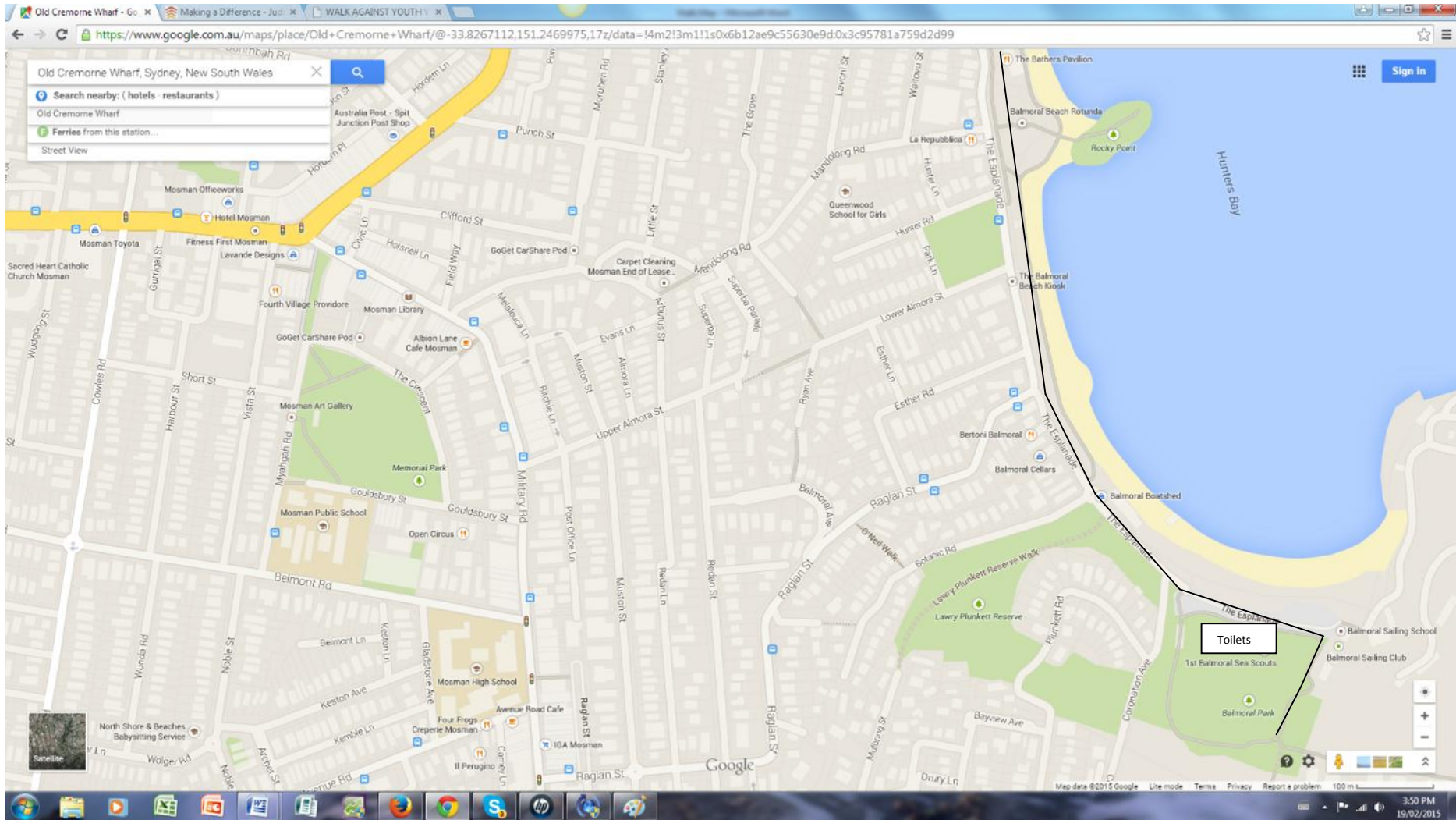


Taronga Zoo Wharf, Bradleys Head and part of the way to Chowder Bay

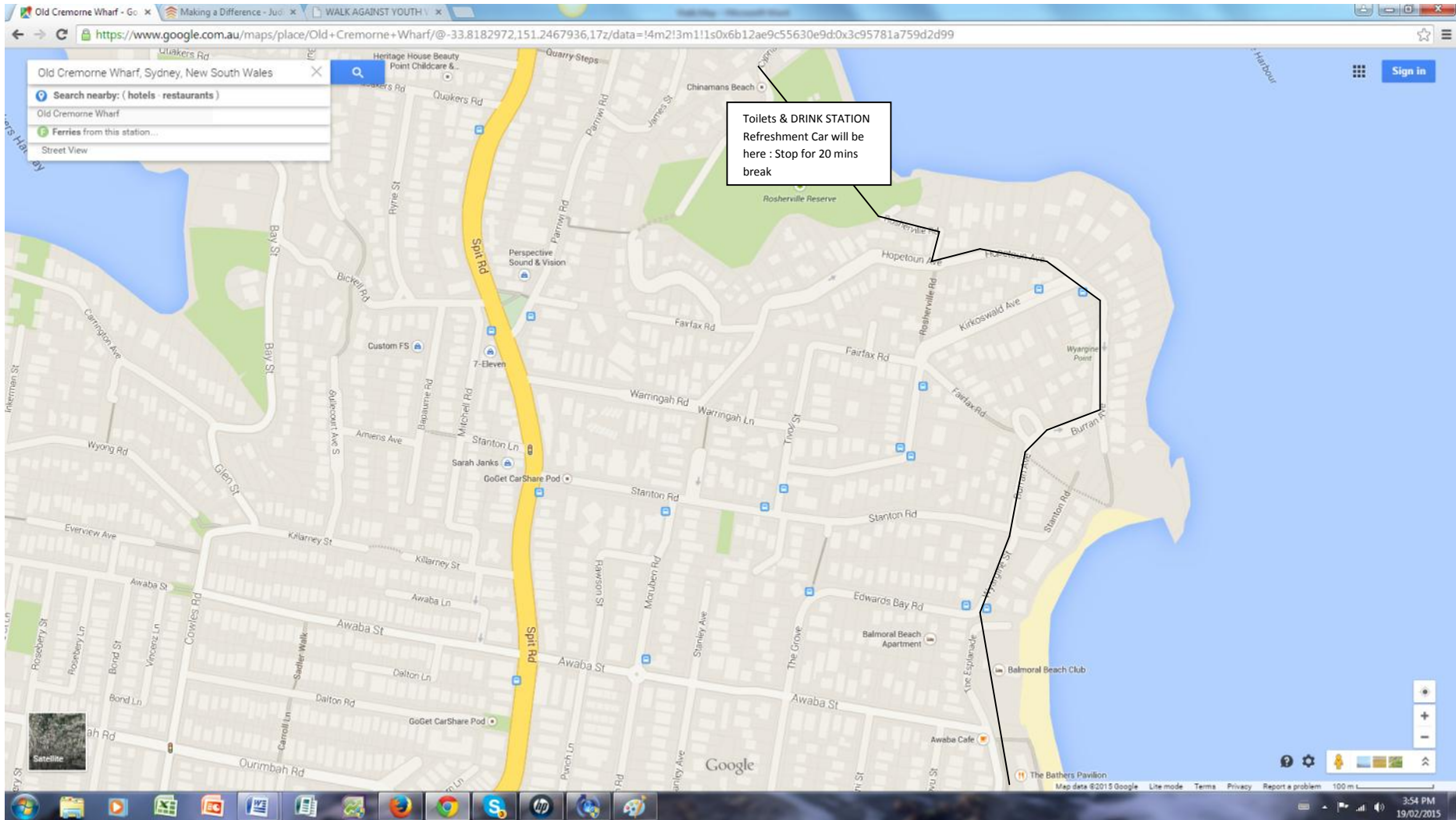


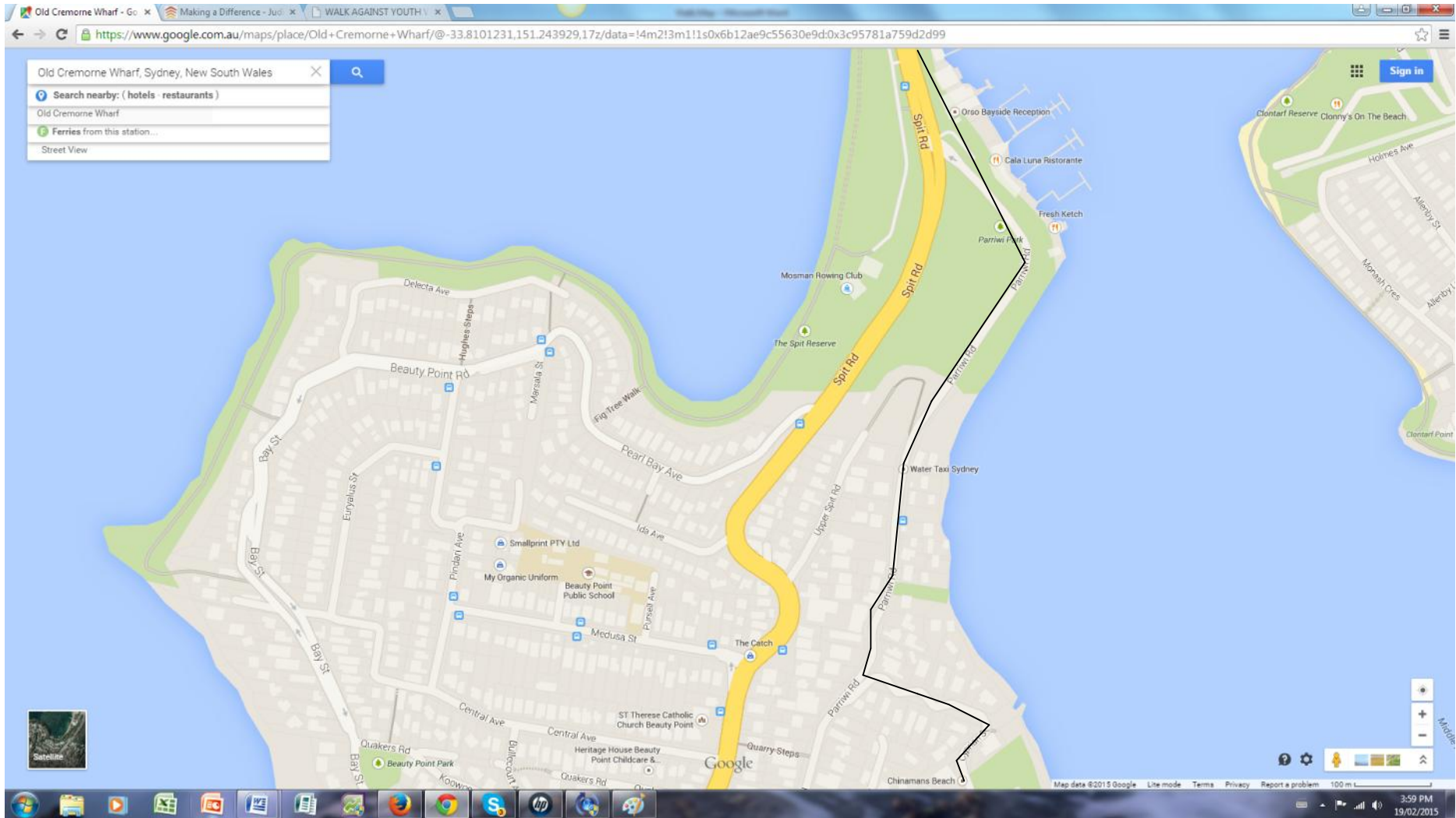
Bradley's Head/Chowder Bay Walk to Ripples at Chowder Bay

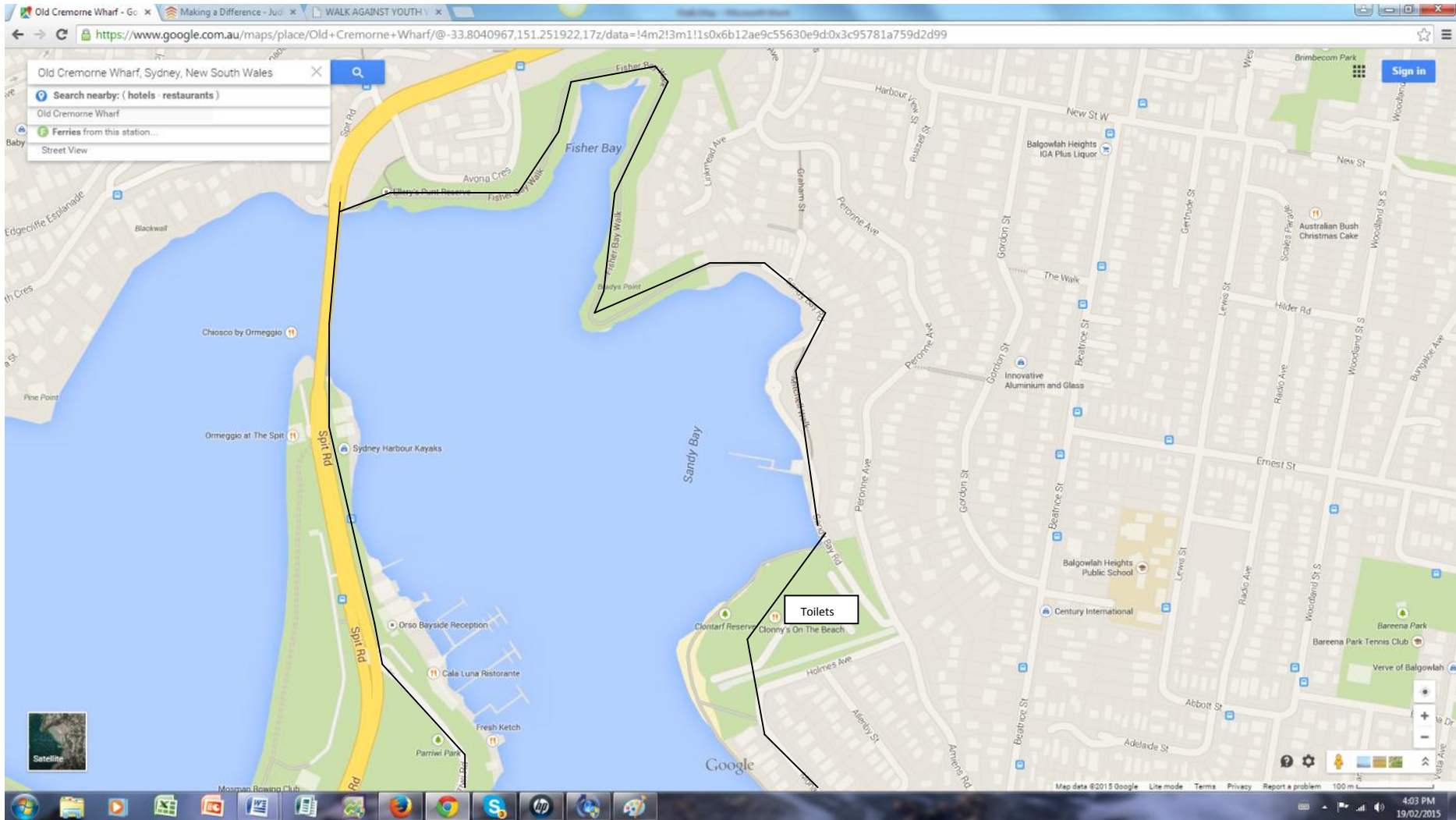


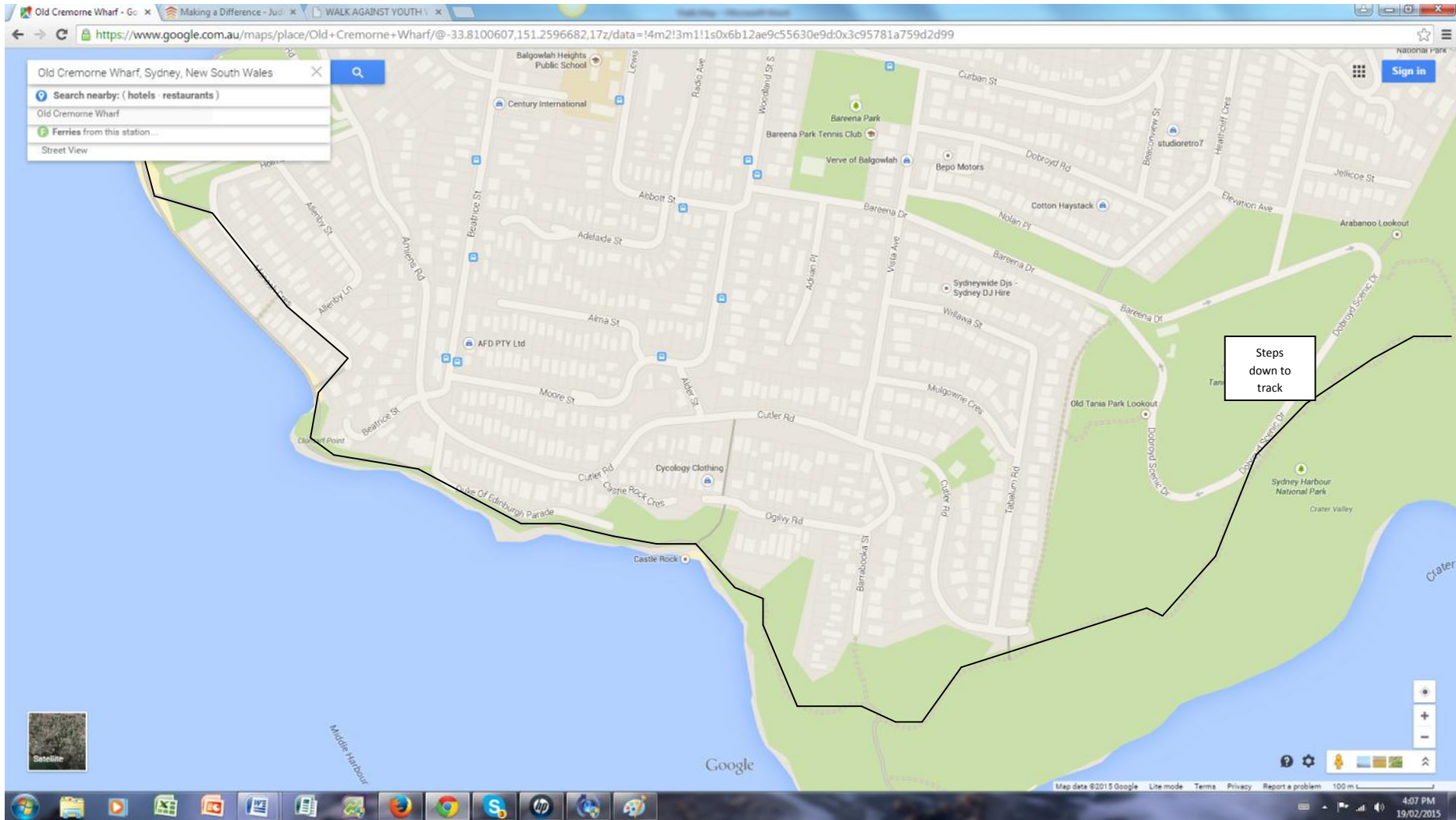


Balmoral Oval to Bathers Pavilion End of Balmoral

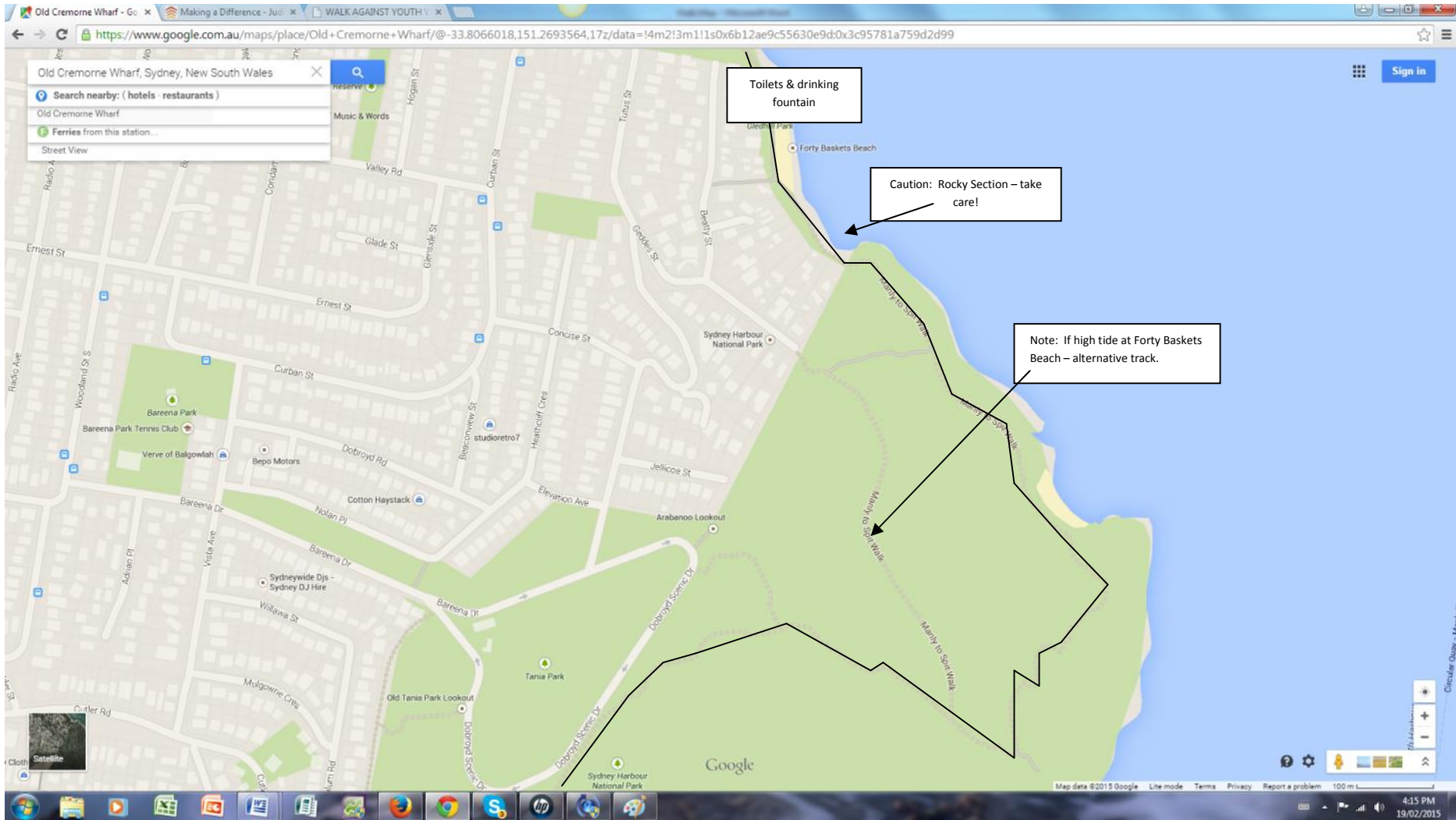


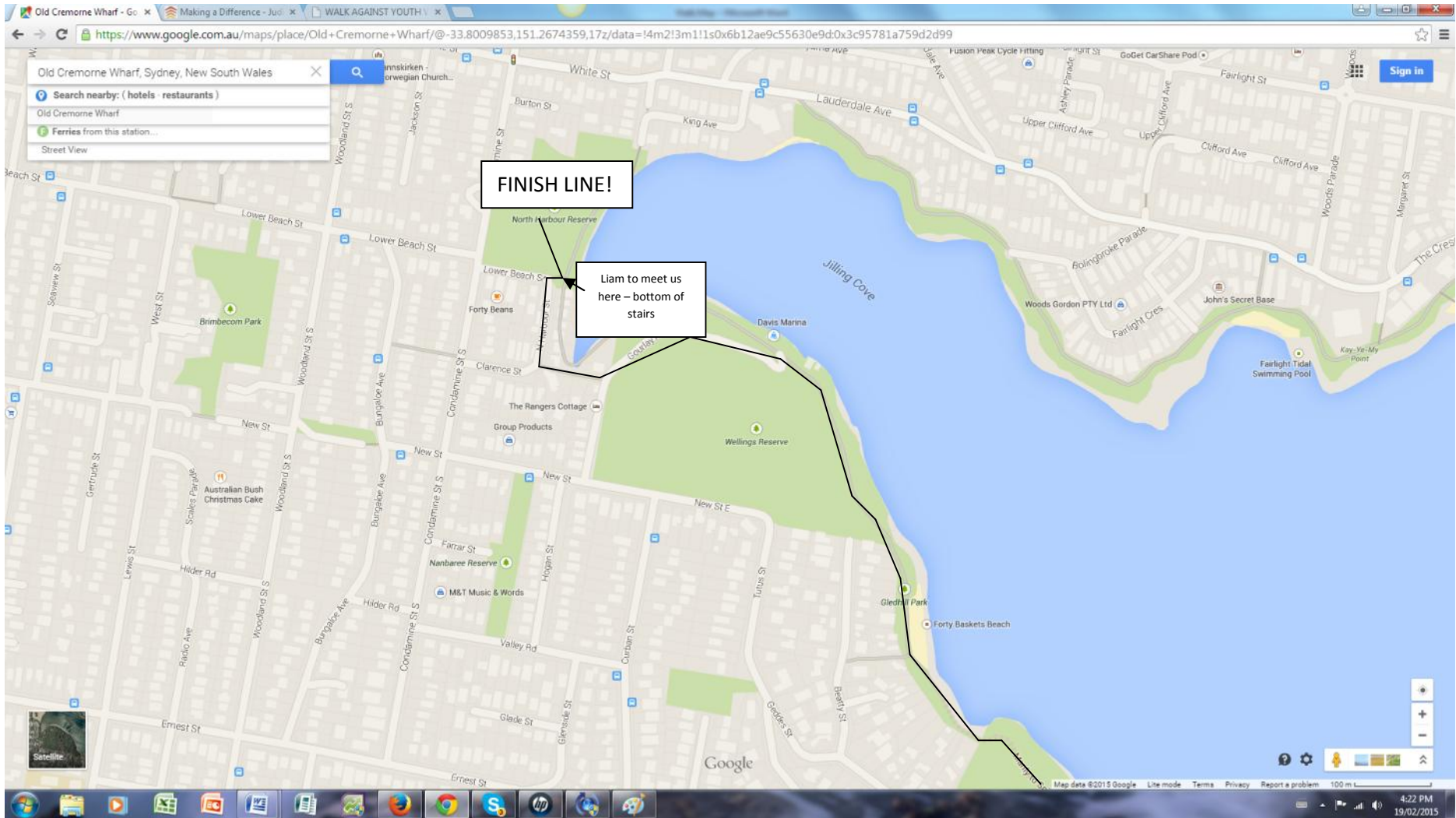






Clontarf Reserve to Dobroyd Head – People can join us here for the last 3kms of the walk.





Forty Baskets Beach to North Harbour Reserve, Fairlight and THE FINISH LINE! CONGRATULATIONS!!